

# PLAN OF PROPOSED LAKE AT CUERDEN HALL

FOR T. T. TOWNLEY PARKER ESQ<sup>RE</sup>

March 1880




Water area	0.2.14
Island	0.0.4
	0.2.18




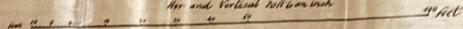
T.T. TOWNLEY PARKER ESQ<sup>RE</sup>

PROPOSED LAKE AT CUERDEN HALL



SECTION ON LINE N° 2.

Scales to Cross Sections  
Hor and Vertical both 1 in = 100 feet



SECTION ON LINE N° 1.